


**GARMIN®**



**GPSMAP® 79S/SC**

---

**РЪКОВОДСТВО**

© 2021 Garmin Ltd. or its subsidiaries

All rights reserved. Under the copyright laws, this manual may not be copied, in whole or in part, without the written consent of Garmin. Garmin reserves the right to change or improve its products and to make changes in the content of this manual without obligation to notify any person or organization of such changes or improvements. Go to [www.garmin.com](http://www.garmin.com) for current updates and supplemental information concerning the use of this product.

Garmin®, the Garmin logo, BlueChart®, City Navigator®, GPSMAP®, and TracBack® are trademarks of Garmin Ltd. or its subsidiaries, registered in the USA and other countries. Garmin Connect™ and Garmin Express™ are trademarks of Garmin Ltd. or its subsidiaries. These trademarks may not be used without the express permission of Garmin.

Apple® and Mac® are trademarks of Apple Inc., registered in the U.S. and other countries. microSD® and the microSDHC logo are trademarks of SD-3C, LLC. NMEA® is a registered trademark of the National Marine Electronics Association. Windows® is a registered trademark of Microsoft Corporation in the United States and other countries. Other trademarks and trade names are those of their respective owners.

M/N: A04351

CAN ICES-3 (B)/NMB-3(B)

# Въведение

 **WARNING**

*Important Safety u Product Information*

---

## Първи стъпки

- 1
- 2
- 3
- 4
- 5
- 6



## Преглед на устройството



①	GNSS
②	①
③	
④	Micro-USB ( )
⑤	( )
⑥	microSD® ( )
⑦	
⑧	
⑨	D-

## Инсталиране на батерии

### ЗАБЕЛЕЖКА

- ( )
- 1 1,5V - -  
D-
- 2



- 3 D-

# Свързване на устройството към външно захранване

## ЗАБЕЛЕЖКА

USB

USB

Garmin Spinner.

1

①



2

USB

USB  
NMEA® 0183,

5 V AC

②

12 V

[www.garmin.bg](http://www.garmin.bg)

## Бутони



FIND	,	(MOB)
MARK	,	
QUIT	,	
ENTER	,	( )
MENU	,	( )
PAGE	,	
▲▼◀▶	,	
+	,	
-	,	

Включване на устройството



Заклучване на бутоните

1




2 Lock Keys.

Включване на подсветката

## Регулиране на подсветката

- 1 
  - 2  
- NV,

## Придобиване на сателитни сигнали

- 1
  - 2
  - 3  
- 30 60
- GNSS

## Използване на главните страници

PAGE QUIT,

## Отваряне на главното меню


MENU

## Карта



## Навигиране с картата

- 1
- 2 PAGE,

- 3      
 

( ENTER. )

ENTER.

## Получаване на повече информация

Garmin.

- [support.garmin.com](http://support.garmin.com)
- [buy.garmin.com](http://buy.garmin.com)

Garmin

## Закрепване на каишката

1



2

3

## Грижа за устройството

### ЗАБЕЛЕЖКА

USB

USB

IEC

60529 IPX6 (

) IPX7.

30

1

## Почистване на устройството

1

2

## Спецификации

	AA (1,5 V - , NiMH ) NiMH
	19 .
	IEC 60529 IPX6 (unit level only) and IPX7 <sup>1</sup>
	-20° 60°C ( -4° 140°F)
	17.5 cm (7 in.)

## Преглед на E-label Regulatory и Compliance Information

FCC

- 1 MENU
- 2 **Setup.**
- 3 **About.**

